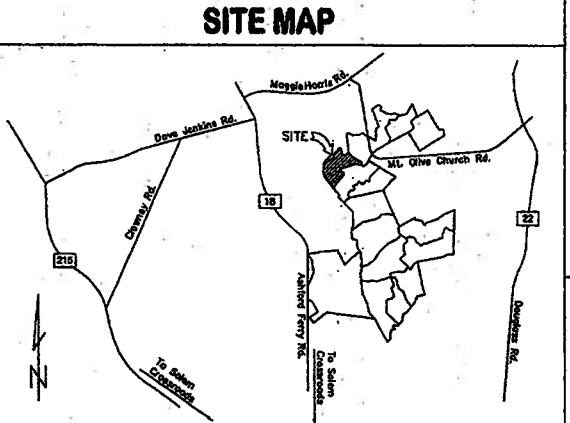
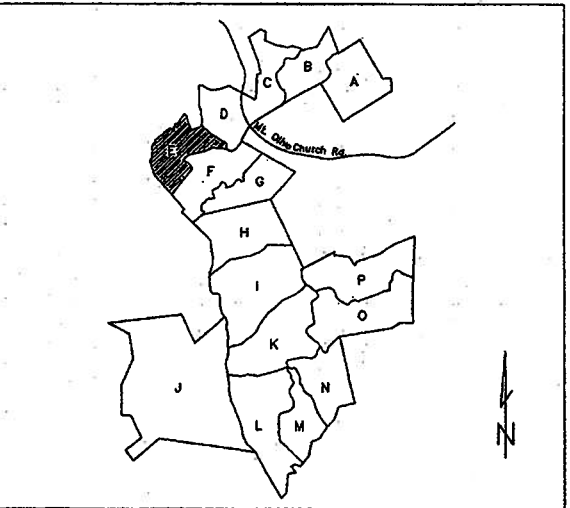


CURVE TABLE					
CURVE	LENGTH	RADIUS	DELTA	CHORD	CHORD BEARING
C1	319.59	439.88	41°37'39"	312.61	S63°59'13"W
C2	142.41	417.68	19°32'10"	141.73	S72°56'28"W
C3	156.40	518.78	17°16'24"	155.81	S74°04'21"W
C4	97.08	406.36	13°41'15"	98.86	S72°16'46"W
C5	219.17	301.19	41°41'33"	214.36	S68°16'38"W

LEGEND:	
★	LIGHT POLE
PP	POWER POLE
Σ	WATER VALVE
WM	WATER METER
SDMH	STORM DRAIN MANHOLE
CB	CATCH BASIN
SSMH	SANITARY SEWER MANHOLE
GV	GAS VALVE
TP	TELEPHONE PEDESTAL
⊕	FIRE HYDRANT
IPS	IRON PIN SET ( 5/8" REBAR )
IFP	IRON PIN FOUND




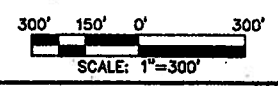
LINE TABLE		
LINE	LENGTH	BEARING
L1	208.55	N71°00'03"W
L2	152.06	N77°46'56"W
L3	132.57	N25°11'57"W
L4	227.83	S63°10'24"W
L5	90.60	S82°42'33"W
L6	82.79	S65°26'09"W
L7	114.91	S78°07'24"W
L8	150.86	S37°25'51"W
L9	228.63	S61°22'12"E
L10	147.04	S52°48'01"E
L11	56.15	S35°18'58"E
L12	49.64	S04°18'02"E
L13	67.18	S17°21'42"E
L14	91.99	S47°52'04"W
L15	34.43	S03°02'22"E
L16	45.60	S37°46'28"W
L17	19.67	N16°24'11"W
L18	30.43	N79°18'15"W
L19	49.42	S09°26'01"W
L20	86.42	S32°03'00"W
L21	77.82	S10°42'47"W
L22	69.59	S76°41'16"W
L23	65.78	S21°05'09"W
L24	25.05	N75°28'52"W
L25	127.19	S26°53'03"W
L26	64.89	S63°05'33"W
L27	77.36	S03°28'41"W
L28	43.87	S42°58'08"W
L29	37.87	S69°19'22"W
L30	70.44	S31°18'05"W
L31	57.21	S49°57'10"W
L32	45.10	S21°41'58"W
L33	44.87	S42°03'45"W
L34	84.28	S64°51'55"W
L35	33.50	N86°42'28"W
L36	15.74	S24°58'45"E
L37	28.56	S41°23'02"W
L38	17.74	S91°49'35"W
L39	12.66	S74°08'06"W
L40	50.80	S24°38'12"W
L41	27.16	N76°27'34"W
L42	22.58	S19°08'42"W
L43	43.38	S66°32'12"W
L44	43.64	S05°20'05"W
L45	21.99	S87°42'23"W

LINE TABLE		
LINE	LENGTH	BEARING
L46	17.00	S31°20'01"W
L47	100.51	N33°24'11"W
L48	225.70	N17°24'34"W
L49	187.33	N56°21'43"W
L50	137.23	N03°31'42"W
L51	81.82	N12°13'41"E
L52	236.51	N23°46'35"E
L53	141.99	N30°38'54"E
L54	81.42	N03°18'20"E
L55	194.45	N14°37'03"E
L56	139.67	N19°09'57"W
L57	84.05	N07°02'53"E
L58	138.45	N67°24'56"E
L59	118.79	N24°07'56"E
L60	94.16	N13°11'57"E
L61	103.41	N56°13'24"E
L62	148.39	N25°11'32"E
L63	101.94	N83°33'00"E
L64	60.55	N52°50'43"E
L65	87.20	N23°52'15"E
L66	98.49	N73°03'15"E
L67	135.55	N44°35'21"E
L68	157.03	S62°33'48"E
L69	67.35	S70°54'42"E
L70	113.63	N14°46'43"E
L71	48.84	N03°02'04"E
L72	95.37	S79°35'46"E
L73	49.13	N45°51'53"E
L74	62.41	N11°53'1"E
L75	147.28	N58°01'35"E
L76	69.11	N74°10'58"E
L77	83.74	S57°10'24"E
L78	88.19	N21°15'38"E
L79	78.85	N05°47'15"W
L80	23.67	N65°43'33"E
L81	67.78	S89°53'1"E
L82	146.65	S62°52'21"E
L83	25.98	S35°42'17"E
L84	94.42	S22°11'43"W
L85	166.85	S31°39'12"E
L86	102.81	N68°40'56"E
L87	145.94	N79°39'25"E
L88	132.18	N64°24'23"E
L89	63.97	N27°28'54"E
L90	247.18	S04°23'05"E

I HEREBY STATE THAT TO THE BEST OF MY KNOWLEDGE, INFORMATION, AND BELIEF, THE SURVEY SHOWN HEREON WAS MADE IN ACCORDANCE WITH THE REQUIREMENTS OF THE MINIMUM STANDARDS MANUAL FOR THE PRACTICE OF LAND SURVEYING IN SOUTH CAROLINA, AND MEETS OR EXCEEDS THE REQUIREMENTS FOR A CLASS "B" SURVEY AS SPECIFIED THEREIN; ALSO THERE ARE NO VISIBLE ENCROACHMENTS OR PROJECTIONS OTHER THAN SHOWN.

**NOT FOR RECORDATION  
FOR INFORMATION PURPOSES ONLY**

**SITE AREA:  
115.68 ACRES  
5,038,954 S.F.**



TRIM SURVEYORS AND LAND PLANNERS, INC.	P.O. BOX 1857
GREENVILLE, SOUTH CAROLINA 29602	(864) 242-9933
REF. PLAT BOOK	4/31
REF. DEED BOOK	804/173
TAX MAP	13-00-00-250
PARTY CHIEF	BN
DRAWN	BLD
DATE	03/23/07
PROJECT NO.	207.009

**BOUNDARY SURVEY  
OF  
BUCKHEAD TRACT 'E'**

NEAR SALEM CROSSROADS  
FAIRFIELD COUNTY, SOUTH CAROLINA

