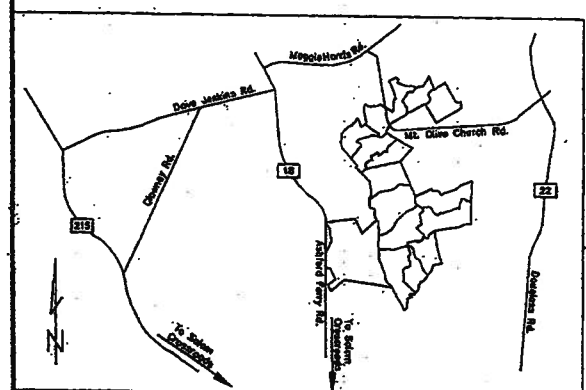
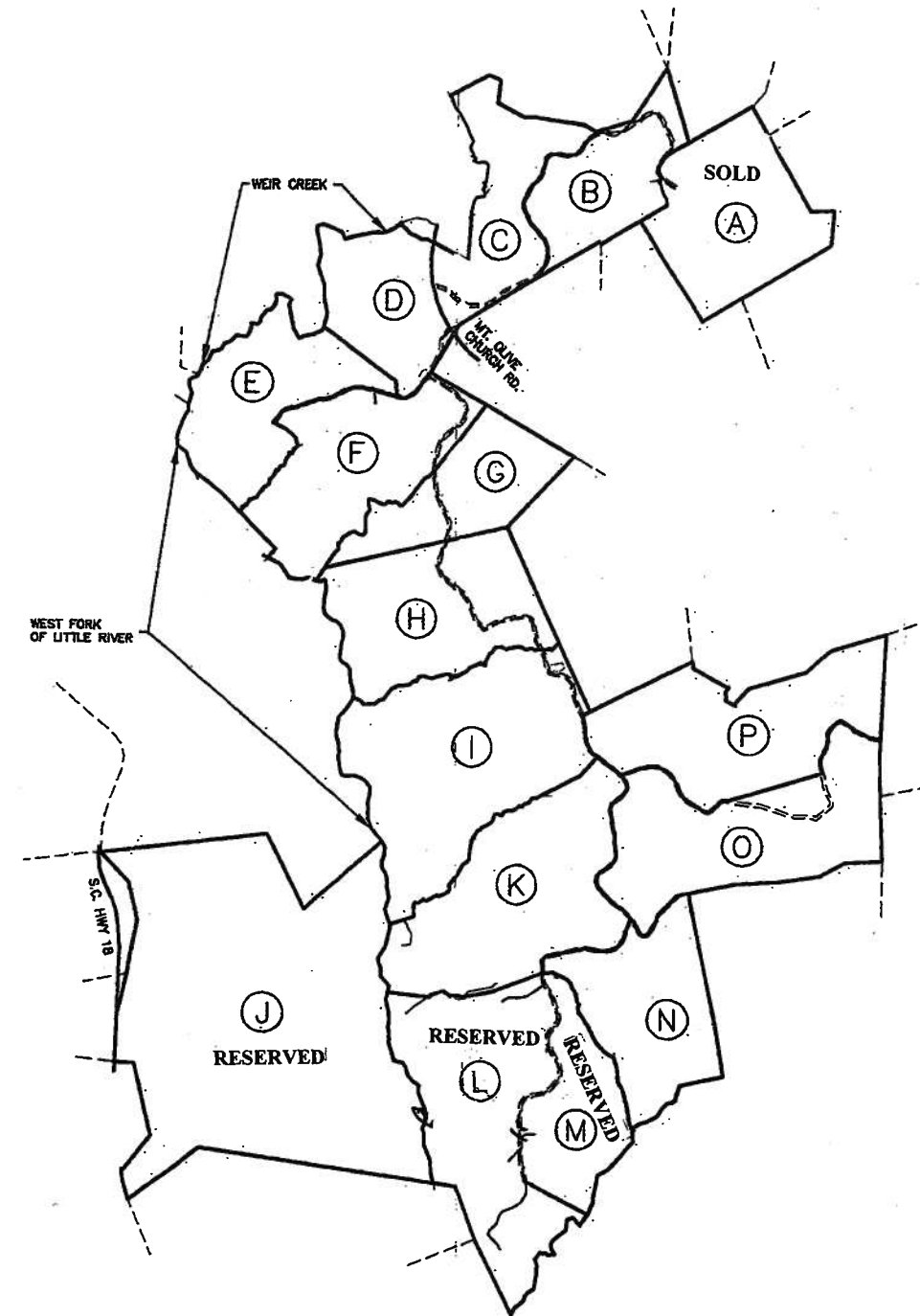



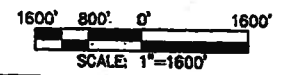
Block	Acres	Status
A	130.1	SOLD
B	85.7	AVAILABLE
C	98.63	AVAILABLE
D	87.20	AVAILABLE
E	115.68	AVAILABLE
F	131.5	AVAILABLE
G	89.88	COMMON AREA
H	167.22	AVAILABLE
I	228.65	AVAILABLE
J	474.3	UNDER CONTRACT
K	191.87	AVAILABLE
L	192.0	UNDER CONTRACT
M	84.8	UNDER CONTRACT
N	119.46	AVAILABLE
O	172.41	AVAILABLE
P	162.27	AVAILABLE



LOCATION MAP

**NOT FOR RECORDATION
FOR INFORMATION PURPOSES ONLY**

**SITE AREA:
2,531.70 ACRES
110,281,416 sq. ft.**



TRAD SURVEYORS AND LAND PLANNERS, INC. P.O. BOX 1027 GREENVILLE, SOUTH CAROLINA 29602 (864) 242-8933
REF. PLAT BOOK - 3/15, 4/31, 609/200
REF. DEED BOOK - 604/173
TAX MAP - 013000025000
PARTY CHIEF - BM
DRAWN - BLD
DATE - 03/23/07
PROJECT NO. - 207.009

**BOUNDARY SURVEY
OF
BUCKHEAD SUBDIVISION**

NEAR SALEM CROSSROADS
FAIRFIELD COUNTY, SOUTH CAROLINA

